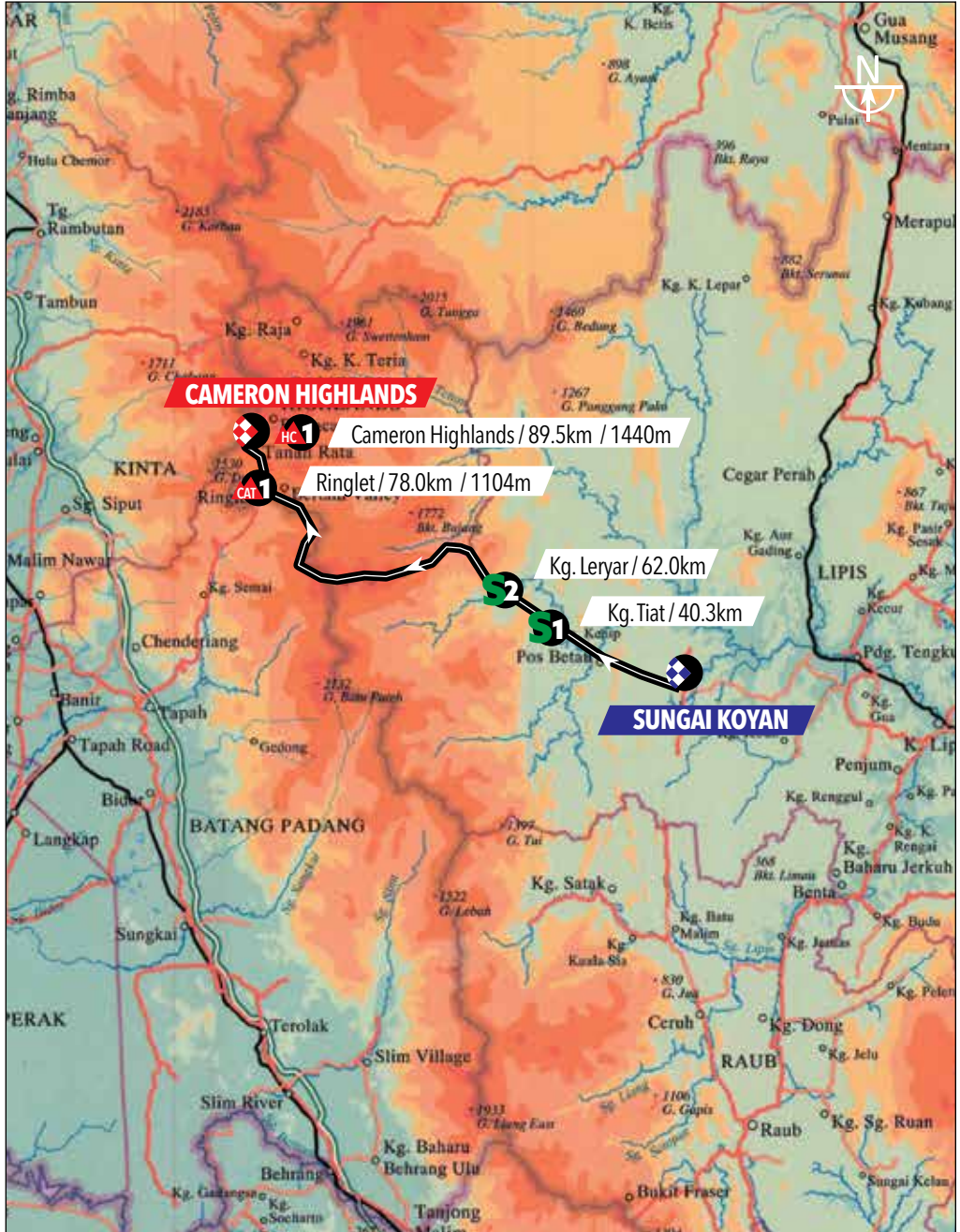


Friday | 18 October 2019

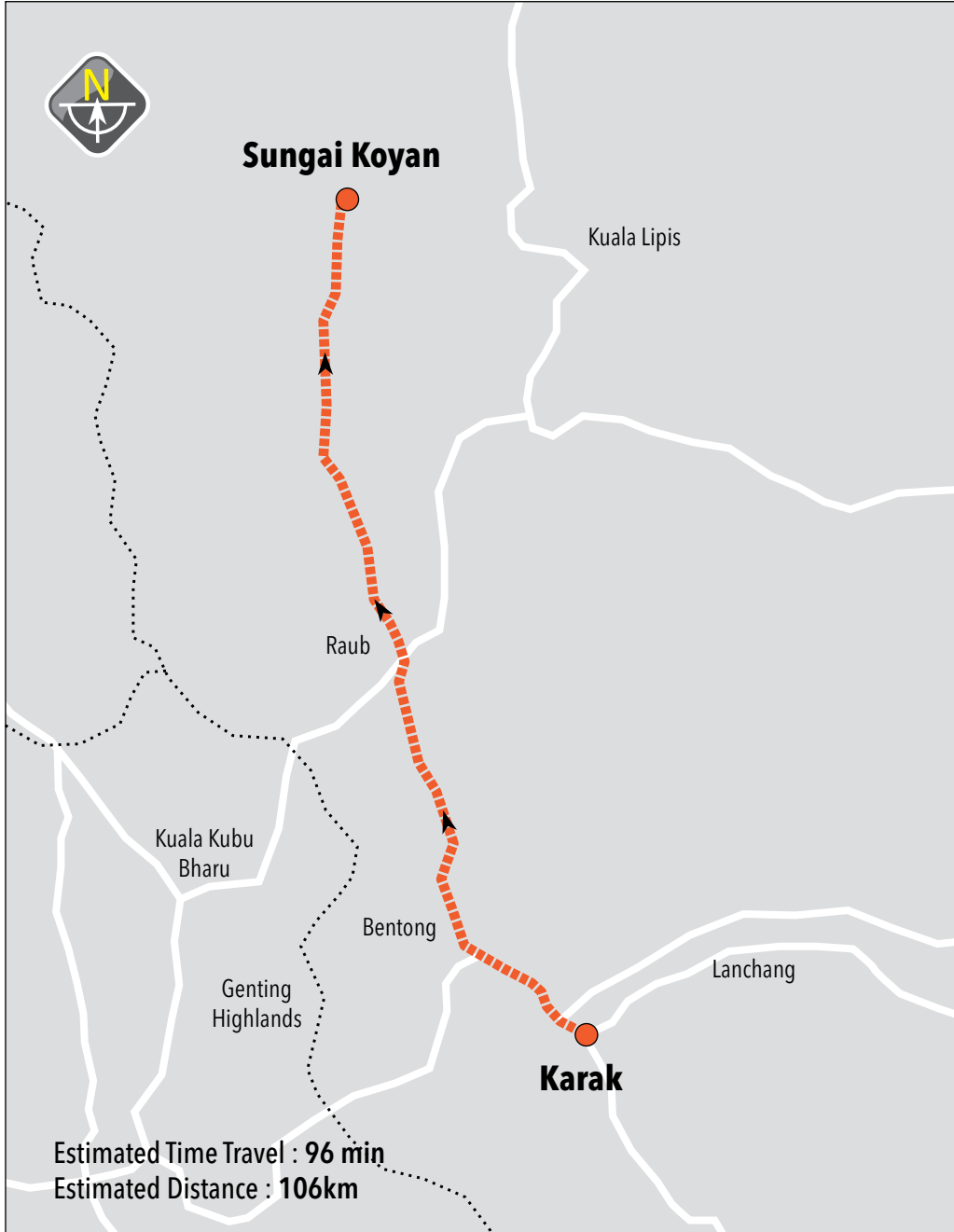
Sungai Koyan - Cameron Highlands | 89.5km

STAGE MAP



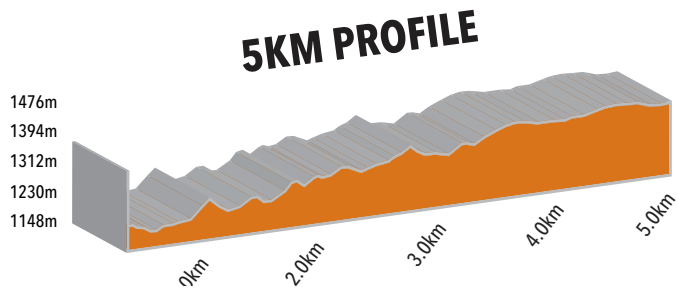
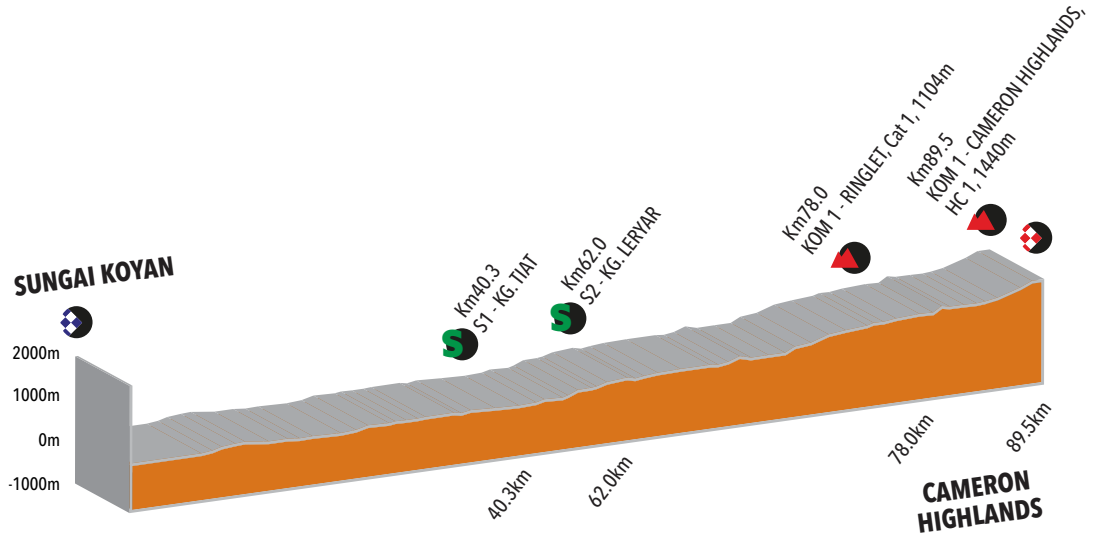
TRANSFER TO START MAP

Karak to Sungai Koyan



Friday | 18 October 2019
Sungai Koyan - Cameron Highlands | 89.5km

PROFILE



SCHEDULE

Start Location : Jalan Sungai Koyan Berchang

Finish Location : Tanah Rata, Cameron Highlands

Neutral Zone : 2.7km | **Start Time :** 08:30hrs | **ETA :** 11:00hrs

					ESTIMATED TIME OF ARRIVAL (km/hrs)		
KM	KM TO GO	FEATURES	INSTRUCTION	DESCRIPTION	39	37	35
0.0	92.2	Start Gantry - Race Rolling	"N 04°13.065 E 101°47.904"	In front of Felda Sungai Koyan 1 Office, Jln Sungai Koyan-Berchang, Sungai Koyan, Pahang	8:30	8:30	8:30
0.1	92.1	T-Junction	Turn Right	To Jalan Tersang-Sungai Koyan	8:30	8:30	8:30
0.3	91.9	Sign	Straight On	Balai Polis Sungai Koyan on the left	8:31	8:31	8:31
0.4	91.8	Junction	Turn Left	To Jalan Ringlet-Sungai Koyan	8:31	8:31	8:31
2.7	89.5	Neutral Zone End	N 04°13.186 E 101°46.656	TNB Pole KY-BT1-107 on the left	8:35	8:35	8:35
0.0	89.5	Race Start Proper	N 04°13.186 E 101°46.656	TNB Pole KY-BT1-107 on the left	8:35	8:35	8:35
2.7	86.8	Bridge	Straight On		8:39	8:39	8:40
4.8	84.7	Sign	Straight On	Mile sign "Tanah Rata 85" on the right	8:42	8:43	8:43
17.4	72.1	Junction	Straight On	On the left	9:02	9:03	9:05
17.6	71.9	Bridge	Straight On	Sungai Jelai Kecil	9:02	9:03	9:05
17.8	71.7	Sign	Straight On	Hentian Rakyat Betau on the left	9:02	9:04	9:05
30.0	59.5	DRINK START	Straight On		9:21	9:24	9:26
39.9	49.6	Bridge	Straight On		9:37	9:40	9:43
40.3	49.2	SPRINT 1 - KAMPUNG TIAT	Straight On	Blue sign "Selamat Datang Kampung Tiat / TNB Pole KG TT KG PN8 on the left N 04°23.668 E 101°37.391	9:37	9:40	9:44
41.6	47.9	Bridge	Straight On		9:39	9:42	9:46
42.1	47.4	Sign	Straight On	Sign "Awat 50km/jam" on the left	9:40	9:43	9:47
42.6	46.9	Bridge	Straight On		9:41	9:44	9:48
43.1	46.4	Bridge	Straight On		9:41	9:45	9:49
45.5	44.0	Bridge	Straight On		9:45	9:49	9:53
46.5	43.0	Sign	Straight On	Blue Sign "Sempadan Daerah JKR Cameron Highlands" on the left	9:47	9:50	9:54
46.8	42.7	Sign	Straight On	Green Sign "Hospital Sultanah Hajjah Kalsom 46 km" on the left	9:47	9:51	9:55
47.3	42.2	Bridge	Straight On	Sungai Lemoi	9:48	9:51	9:56
48.2	41.3	Bridge	Straight On		9:49	9:53	9:57
48.4	41.1	Junction	Straight On	On the left	9:50	9:53	9:58
48.6	40.9	Junction	Straight On	On the right	9:50	9:54	9:58
49.3	40.2	Bridge	Straight On		9:51	9:55	9:59
53.1	36.4	Sign	Straight On	Celcom & Digi Tower on the right	9:57	10:01	10:06
56.4	33.1	Bridge	Straight On		10:02	10:06	10:11
57.0	32.5	Junction	Straight On	On the right	10:03	10:07	10:12

Friday | 18 October 2019
 Sungai Koyan - Cameron Highlands | 89.5km

SCHEDULE

					ESTIMATED TIME OF ARRIVAL (km/hrs)		
KM	KM TO GO	FEATURES	INSTRUCTION	DESCRIPTION	39	37	35
57.3	32.2	Bridge	Straight On		10:03	10:08	10:13
60.7	28.8	Sign	Straight On	White Sign "Kg Leryar" on the left	10:09	10:13	10:19
61.4	28.1	Junction	Straight On	On the left	10:10	10:14	10:20
61.5	28.0	Bridge	Straight On	Sungai Bertam	10:10	10:14	10:20
62.0	27.5	SPRINT 2 - KAMPUNG LERYAR	Straight On	Perkampungan Orang Asli on the left	10:11	10:15	10:21
65.5	24.0	Bridge	Straight On	Sungai Bertam	10:16	10:21	10:27
68.7	20.8	Bridge	Straight On		10:21	10:26	10:32
69.1	20.4	Bridge	Straight On		10:22	10:27	10:33
74.9	14.6	Sign	Straight On	White Sign "Lembah Bertam" on the left	10:30	10:36	10:43
75.5	14.0	Hump	Straight On	Caution !!!	10:31	10:37	10:44
75.8	13.7	Sign	Straight On	Balai Bomba dan Penyelamat Ringlet on the right	10:32	10:38	10:44
75.9	13.6	Junction	Straight On	On the right	10:32	10:38	10:45
76.0	13.5	Junction	Straight On	On the left	10:32	10:38	10:45
77.3	12.2	Bridge	Straight On		10:34	10:40	10:47
77.2	12.3	Junction	Straight On	On the left	10:34	10:40	10:47
77.5	12.0	T-Junction	Turn Right	Shell on the left	10:34	10:40	10:47
78.0	11.5	KOM 1 - RINGLET - Cat 1, 1,104m	Straight On	TNB Pole BTG-UJ-405 on the left	10:35	10:41	10:48
78.6	10.9	Bridge	Straight On	Sungai Khazanah	10:36	10:42	10:49
79.0	10.5	WASTE ZONE START	Straight On		10:37	10:43	10:50
79.3	10.2	Junction	Straight On	On the left	10:37	10:43	10:50
79.5	10.0	WASTE ZONE END / DRINK FINISH	Straight On		10:38	10:44	10:51
79.8	9.7	Sign	Straight On	The Lake House on the left	10:38	10:44	10:51
79.9	9.6	Bridge	Straight On	Sungai Bertam	10:38	10:44	10:51
80.8	8.7	Sign	Straight On	White Sign "Habu" on the left	10:40	10:46	10:53
81.2	8.3	Sign	Straight On	Residensi TNB on the right	10:40	10:46	10:54
82.7	6.8	Bridge	Straight On	Sungai Baran	10:42	10:49	10:56
84.8	4.7	Sign	Straight On	Bharat Group C, Cameron Valley on the left	10:46	10:52	11:00
88.1	1.4	Sign	Straight On	White Sign "Sempadan Mukim Tanah Rata" on the left	10:51	10:57	11:06
88.8	0.7	Sign	Straight On	White Sign "Tanah Rata" on the left	10:52	10:59	11:07
89.5	0.0	Junction	Straight On	On the left	10:53	11:00	11:08
89.5	0.0	Race Finish	N 04°28.239 E 101°22.549	KOM 2 - TANAH RATA - HC 1440m / Race Finish at Tanah Rata (Loon Hing Gold Smith Sdn Bhd on the left)	10:53	11:00	11:08

TIME TABLE

Friday | 18 October 2019

Sungai Koyan - Cameron Highlands | 89.5km

START TIME TABLE

Start Location :

Jalan Sungai Koyan Berchang

Time	Activities
0430hrs	VPP in Operation Race Facilities Crew On Site Race Security On Site Road Closure at Start Area
0500hrs	PA System On
0600hrs	Race Officials On Site
0630hrs	Cavalcade Assembles
0645hrs	Guests Arrival
0700hrs	Teams arrival Riders Signing On
0745hrs	VVIPs Arrival Host Venue Presentation
0800hrs	Cavalcade Departs
0815hrs	Riders Signing On Closes
0820hrs	Advance Vehicles Depart Winner Presentation
0825hrs	Riders Assemble at Start Line
0830hrs	Tour of Peninsular Flag-Off
0845hrs	VVIPs Depart
0900hrs	De-Rig Commence
1100hrs	Road Re-Opens

FINISH TIME TABLE

Finish Location :

Tanah Rata, Cameron Highlands

Time	Activities
0500hrs	Race facilities crew on site Road closure at finish area
0600hrs	Race security on site Race officials on site
0700hrs	PA system on
0800hrs	Side Events starts
1000hrs	Invitees arrival
1015hrs	VIPs arrival
1045hrs	Advance vehicles arrival
1100hrs	Tour of Peninsular arrives
1115hrs	Presentation of leader's jersey
1130hrs	VIPs depart
1200hrs	De-rig commences
1400hrs	Roads reopens

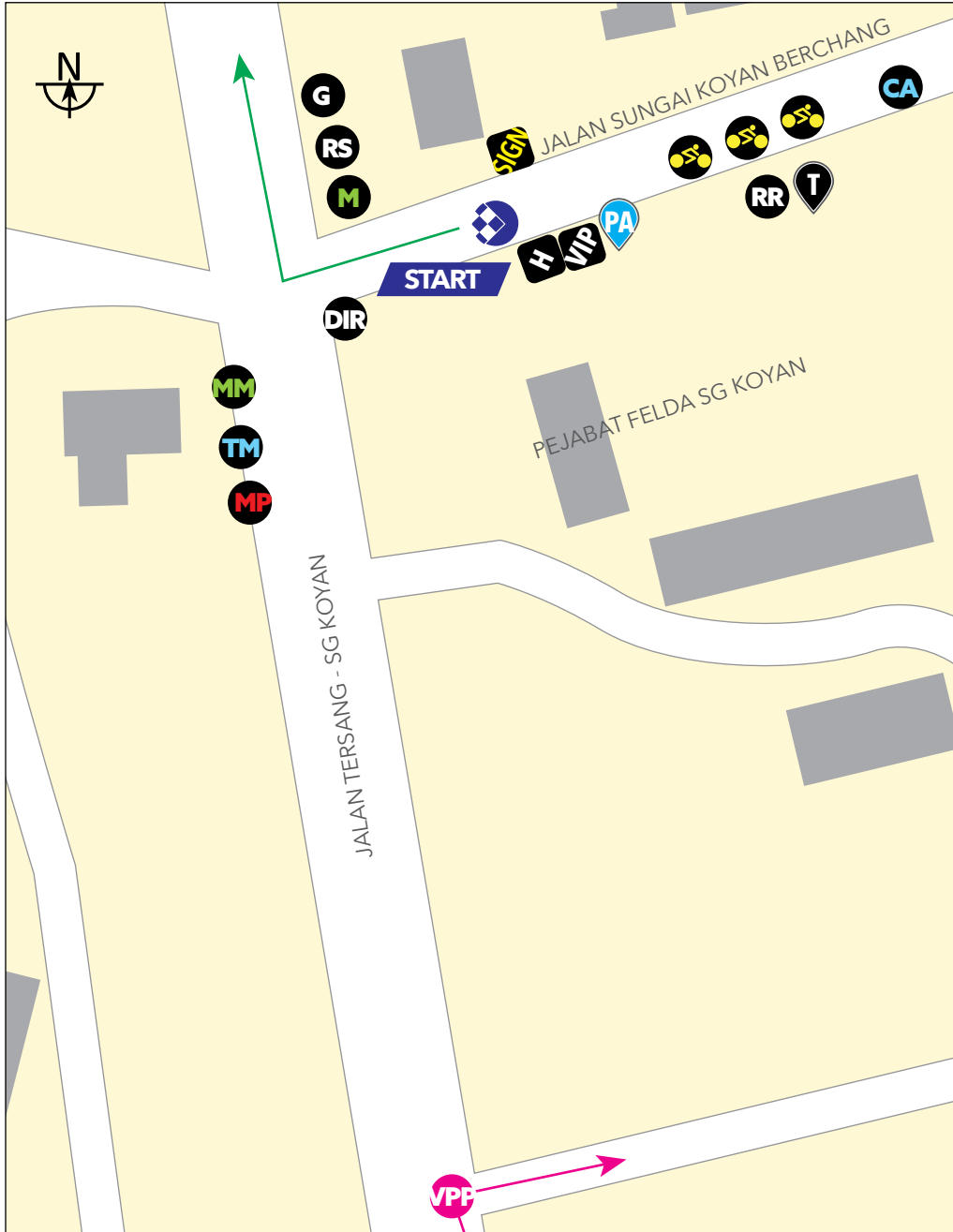
Sungai Koyan

START LOCATION MAP



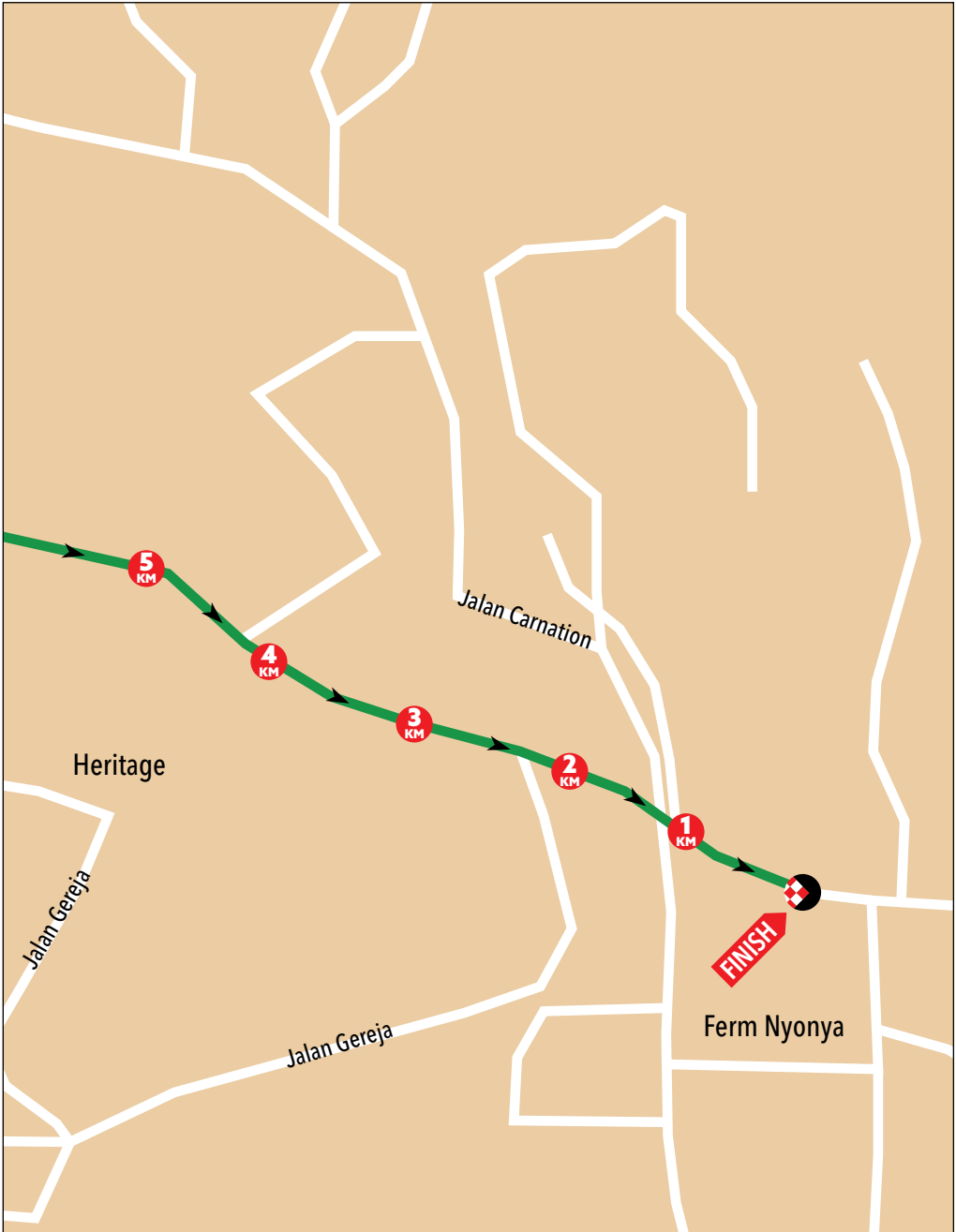
START LAYOUT MAP

Jalan Sungai Koyan Berchang



Cameron Highlands

FINISH LOCATION MAP



FINISH LAYOUT MAP

Tanah Rata, Cameron Highlands

