

Wednesday | 16 October 2019

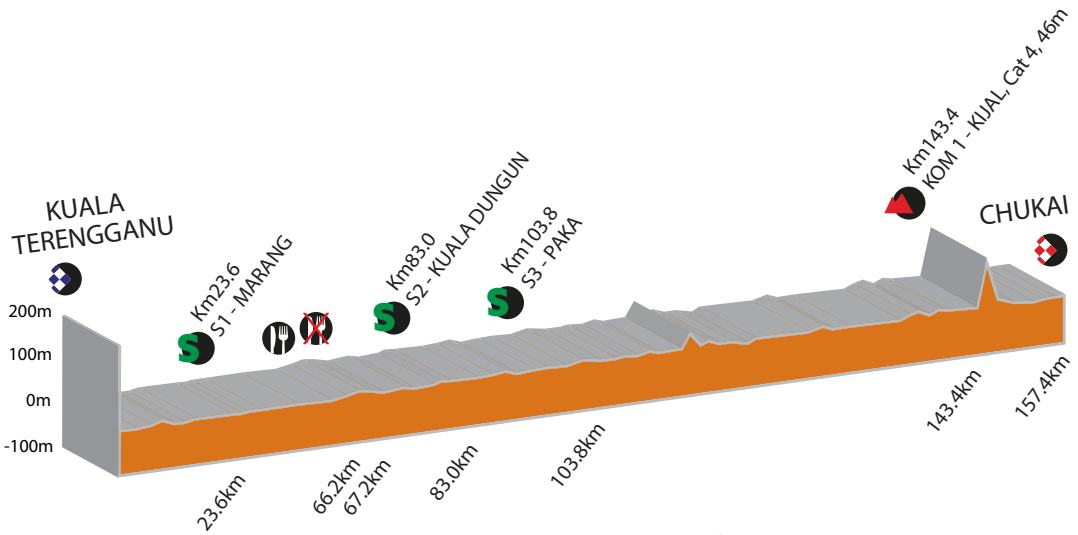
Kuala Terengganu - Chukai | 157.4km

STAGE MAP

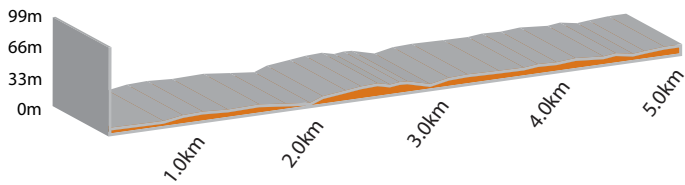


PROFILE

Wednesday 16 October 2019
Kuala Terengganu - Chukai 157.4km



5KM PROFILE



Start Location : Pasarnita Tanjung, Kuala Terengganu
Finish Location : Padang Astaka, Chukai
Neutral Zone : 8.5km | **Start Time :** 10:00hrs | **ETA :** 13:52hrs

SCHEDULE

					ESTIMATED TIME OF ARRIVAL (km/hrs)		
KM	KM TO GO	FEATURES	INSTRUCTION	DESCRIPTION	46	44	42
0.0	165.9	Start Gantry - Race Rolling	N 05°20.177 E 103°08.782	Start at Pasarnita Tanjung, Jalan Sultan Zainal Abidin, Kuala Terengganu	10:00	10:00	10:00
0.1	165.8	Traffic Light Junction	U-Turn	Pangsapuri Ladang Tanjung on the right	10:00	10:00	10:00
0.3	165.6	Traffic Light Junction	Straight On	Bazar Malam Tanjung on the left	10:01	10:01	10:01
0.4	165.5	Bridge	Straight On	Jambatan Angkat (Draw Bridge)	10:01	10:01	10:01
1.0	164.9	Junction	Straight On	On the left	10:02	10:02	10:02
1.2	164.7	Traffic Light Junction	Straight On		10:02	10:02	10:02
1.6	164.3	Junction	Straight On	On the left	10:03	10:03	10:03
1.9	164.0	Traffic Light Junction	Straight On		10:04	10:04	10:04
2.6	163.3	Hump	Straight On	Caution !!!	10:05	10:05	10:05
3.2	162.7	Hump	Straight On	Caution !!!	10:06	10:06	10:06
3.5	162.4	Hump	Straight On	Caution !!!	10:07	10:07	10:07
3.7	162.2	Junction / Hump	Straight On	Caution !!!	10:07	10:07	10:07
4.3	161.6	Hump	Straight On	Caution !!!	10:09	10:09	10:09
5.6	160.3	Hump	Straight On	Caution !!!	10:11	10:11	10:11
5.9	160.0	Roundabout	1st Exit		10:12	10:12	10:12
6.3	159.6	Hump	Straight On	Klinik Kesihatan Seberang Takir on the right / Sek Keb Teluk Ketapang on the left	10:13	10:13	10:13
6.4	159.5	Junction / Hump	Straight On	Caution !!!	10:13	10:13	10:13
6.7	159.2	T-Junction	Turn Left	To Jalan Tengku Ampuan Bariah	10:13	10:13	10:13
7.1	158.8	Traffic Light Junction	Straight On	Traffic Light Junction	10:14	10:14	10:14
7.2	158.7	Sign	Straight On	Shell on the left	10:14	10:14	10:14
7.9	158.0	Sign	Straight On	White Sign "Kg Bukit Tok Beng" on the left	10:16	10:16	10:16
8.5	157.4	Neutral Zone End	N 05°21.679 E 103°07.070	Blue Sign "Kuala Terengganu / Seberang Takir" on the left	10:17	10:17	10:17
0.0	157.4	Race Start Proper	N 05°21.679 E 103°07.070	Blue Sign "Kuala Terengganu / Seberang Takir" on the left	10:17	10:17	10:17
0.1	157.3	Traffic Light Junction	Straight On	Jalan Fikri on the left (Sek Men Keb Ibrahim Fikri on the left)	10:17	10:17	10:17
0.5	156.9	Splitter	Straight On		10:18	10:18	10:18
1.3	156.1	Sign	Straight On	White Sign "Kg Bonggol Pauh" on the left	10:19	10:19	10:19
1.7	155.7	Junction	Straight On	On the left	10:19	10:19	10:19
2.0	155.4	Bridge / Sign	Straight On	White Sign "Kg Seberang Bukit Tumbuh" on the left	10:20	10:20	10:20
2.7	154.7	Junction	Straight On	On the left	10:21	10:21	10:21
2.9	154.5	Bridge	Straight On		10:21	10:21	10:21

SCHEDULE

Wednesday | 16 October 2019
Kuala Terengganu - Chukai | 157.4km

					ESTIMATED TIME OF ARRIVAL (km/hrs)		
KM	KM TO GO	FEATURES	INSTRUCTION	DESCRIPTION	46	44	42
3.0	154.4	Fork Junction	Straight On	To Jalan Tengku Mizan	10:21	10:21	10:21
3.3	154.1	Bridge	Straight On	Sungai Terengganu	10:21	10:22	10:22
3.6	153.8	Arch	Straight On	Beautiful Terengganu Arch	10:22	10:22	10:22
4.0	153.4	Fork Junction	Keep Right		10:22	10:22	10:23
4.6	152.8	Bridge	Straight On		10:23	10:23	10:24
6.2	151.2	Traffic Light Junction	Straight On	Traffic Light Junction	10:25	10:25	10:26
6.5	150.9	T-Junction	Turn Left	To Jalan Sultan Mohamad	10:25	10:26	10:26
6.9	150.5	Sign	Straight On	Kompleks Seri Iman on the right	10:26	10:26	10:27
7.3	150.1	Traffic Light Junction	Straight On	Dynamic Creative Touch on the right	10:26	10:27	10:27
7.5	149.9	Traffic Light Junction	Straight On	Traffic Light Junction	10:27	10:27	10:28
7.8	149.6	Sign	Straight On	Sek Keb Gong Kapas on the left	10:27	10:28	10:28
8.0	149.4	Traffic Light Junction	Straight On	To Jalan Kamaruddin / Persimpangan Penghadang Akar	10:27	10:28	10:28
8.7	148.7	Junction	Straight On	Perodua on the right	10:28	10:29	10:29
9.2	148.2	Traffic Light Junction	Turn Right	To Jalan Sultan Mahmud	10:29	10:30	10:30
9.6	147.8	Sign	Straight On	Permai Hotel on the right / Petron on the left	10:29	10:30	10:31
10.4	147.0	Traffic Light Junction	Straight On	Shell on the left	10:31	10:31	10:32
11.6	145.8	Sign	Straight On	Sek Men Keb Sultan Ibrahim on the left	10:32	10:33	10:34
13.5	143.9	Sign	Straight On	Masjid Tengku Tengah Zaharah on the left	10:35	10:35	10:36
13.9	143.5	Fork Junction	Keep Right		10:35	10:36	10:37
14.1	143.3	Bridge	Straight On	Sungai Ibai	10:35	10:36	10:37
14.5	142.9	Traffic Light Junction	Keep Right		10:36	10:37	10:38
15.1	142.3	Sign	Straight On	Masjid Sultan Ismail on the left	10:37	10:38	10:39
15.7	141.7	Sign	Straight On	Petronas Chendering on the left	10:37	10:38	10:39
16.0	141.4	Traffic Light Junction	Straight On		10:38	10:39	10:40
16.1	141.3	Sign	Straight On	Balai Polis Chendering on the left	10:38	10:39	10:40
19.3	138.1	Traffic Light Junction	Straight On	Traffic Light Junction	10:42	10:43	10:45
20.9	136.5	Sign	Straight On	White Sign "Kg Rhu Rendang" on the left	10:44	10:46	10:47
21.3	136.1	Traffic Light Junction	Straight On	Masjid Haji Ahmad Ibrahim on the left	10:45	10:46	10:47
21.5	135.9	Sign	Straight On	Shell on the left	10:45	10:46	10:48
22.3	135.1	Sign	Straight On	Klinik Kesihatan Marang on the right	10:46	10:47	10:49
22.5	134.9	Sign	Straight On	Ibu Pejabat Polis Daerah Marang on the right	10:46	10:48	10:49
22.7	134.7	Sign	Straight On	White Sign "Kg Paya" on the left	10:47	10:48	10:49
23.3	134.1	Sign	Straight On	Caltex on the left	10:47	10:49	10:50
23.5	133.9	Traffic Light Junction	Straight On	Farmasi Lautan on the left	10:48	10:49	10:51

Wednesday | 16 October 2019
 Kuala Terengganu - Chukai | 157.4km

SCHEDULE

					ESTIMATED TIME OF ARRIVAL (km/hrs)		
KM	KM TO GO	FEATURES	INSTRUCTION	DESCRIPTION	46	44	42
23.6	133.8	SPRINT 1 - MARANG	Straight On	Masjid Sultanah Nur Zahirah on the left N 05°12.381 E 103°12.320	10:48	10:49	10:51
23.8	133.6	Sign	Straight On	Klinik Kesihatan Marang on the left	10:48	10:50	10:51
24.1	133.3	Bridge	Straight On	Sungai Marang	10:48	10:50	10:51
24.3	133.1	Junction	Straight On	On the right	10:49	10:50	10:52
24.9	132.5	Bridge / Sign	Straight On	Sungai Rinting / White Sign "Kg Seberang Marang" on the left	10:49	10:51	10:53
25.1	132.3	Splitter	Keep Left		10:50	10:51	10:53
25.9	131.5	Sign	Straight On	White Sign "Kampung Rhu Mud" on the left	10:51	10:52	10:54
28.4	129.0	Sign	Straight On	White Sign "Kg Kelulut" on the left / Caltex on the right	10:54	10:56	10:58
30.0	127.4	DRINK START	Straight On		10:56	10:58	11:00
31.0	126.4	Sign	Straight On	White Sign "Kg Alur Tuman" on the left	10:57	10:59	11:01
33.7	123.7	Sign	Straight On	White Sign "Kg Pulau Kerengga" on the left	11:01	11:03	11:05
34.4	123.0	Sign	Straight On	Klinik Desa Pulau Kerengga on the left	11:02	11:04	11:06
36.0	121.4	Sign	Straight On	White Sign "Kg Kuala Tengah" on the left	11:04	11:06	11:08
39.0	118.4	Sign	Straight On	Penjara Marang on the right	11:08	11:10	11:13
39.9	117.5	Sign	Straight On	White Sign "Kg Serating" on the left	11:09	11:12	11:14
41.7	115.7	Splitter	Keep Left		11:11	11:14	11:17
43.5	113.9	Sign	Straight On	Petronas Merchang on the left	11:14	11:16	11:19
44.5	112.9	Sign	Straight On	Klinik Desa Merchang on the left	11:15	11:18	11:21
44.7	112.7	Junction	Straight On	On the left	11:15	11:18	11:21
45.4	112.0	Cross Junction	Straight On		11:16	11:19	11:22
46.2	111.2	Sign	Straight On	Balai Polis Merchang on the right	11:17	11:20	11:23
46.4	111.0	Sign	Straight On	Sek Men Keb Merchang on the right	11:17	11:20	11:23
46.6	110.8	Sign	Straight On	White Sign "Kg Selawa" on the left	11:18	11:21	11:24
47.0	110.4	Bridge	Straight On		11:18	11:21	11:24
47.1	110.3	Sign	Straight On	White Sign "Kg Gong Balai" on the left	11:18	11:21	11:24
47.5	109.9	Sign	Straight On	Klinik Kesihatan Merchang" on the left	11:19	11:22	11:25
47.7	109.7	Sign	Straight On	Sek Keb Gong Balai on the left	11:19	11:22	11:25
47.9	109.5	Bridge	Straight On		11:19	11:22	11:25
53.7	103.7	Sign	Straight On	Shell on the left	11:27	11:30	11:34
56.2	101.2	Sign	Straight On	White Sign "Kg Jambu Bongkok" on the left	11:30	11:34	11:37
57.7	99.7	Sign	Straight On	Sek Keb Jambu Bongkok on the left	11:32	11:36	11:39
60.0	97.4	Sign	Straight On	Petron on the right	11:35	11:39	11:43

SCHEDULE

Wednesday | 16 October 2019
Kuala Terengganu - Chukai | 157.4km

					ESTIMATED TIME OF ARRIVAL (km/hrs)		
KM	KM TO GO	FEATURES	INSTRUCTION	DESCRIPTION	46	44	42
61.8	95.6	Bridge	Straight On		11:37	11:41	11:45
65.7	91.7	WASTE ZONE 1 START	Straight On		11:42	11:47	11:51
66.2	91.2	WASTE ZONE 1 END / FEEDING ZONE START	Straight On	Sign "Rantau Abang" on the left	11:43	11:47	11:52
66.6	90.8	Sign	Straight On	Pondok Polis Rantau Abang on the left	11:44	11:48	11:52
67.2	90.2	FEEDING ZONE END / WASTE ZONE START 2	Straight On	Petronas Rantau Abang on the right	11:44	11:49	11:53
68.2	89.2	WASTE ZONE 2 END	Straight On		11:46	11:50	11:54
70.6	86.8	Sign	Straight On	Sek Keb Kuala Abang on the left	11:49	11:53	11:58
71.8	85.6	Sign	Straight On	Klinik Desa Kuala Abang on the left	11:50	11:55	12:00
73.3	84.1	Junction	Straight On	On the right	11:52	11:57	12:02
73.4	84.0	Junction	Straight On	On the left	11:52	11:57	12:02
74.6	82.8	Junction	Straight On	On the left	11:54	11:59	12:04
75.6	81.8	Sign	Straight On	White Sign "Batu Tiong" on the left	11:55	12:00	12:05
76.9	80.5	Bridge	Straight On		11:57	12:02	12:07
77.3	80.1	Sign	Straight On	White Sign "Pulau Serai" on the left	11:57	12:03	12:07
77.4	80.0	Junction	Straight On	On the left	11:58	12:03	12:08
78.1	79.3	Sign	Straight On	Sek Keb Pulau Serai on the left	11:59	12:04	12:09
78.7	78.7	Junction	Straight On	On the right	11:59	12:05	12:09
79.3	78.1	Bridge	Straight On	Sungai Dungun	12:00	12:05	12:10
79.7	77.7	Bridge	Straight On	Junction on the left	12:01	12:06	12:11
80.1	77.3	Bridge	Straight On		12:01	12:06	12:11
81.3	76.1	Traffic Light Junction	Straight On	To Bukit Besi / Kuala Berang on the right	12:03	12:08	12:13
81.5	75.9	Sign	Straight On	Petronas Pak Sabah on the left	12:03	12:08	12:13
82.3	75.1	Traffic Light Junction	Straight On	Kedai Kayu & Co on the left	12:04	12:09	12:15
83.0	74.4	SPRINT 2 - KUALA DUNGUN	Straight On	Blue Sign "Simpang Ke Kuala Dungun 500m" on the left / Mr DIY on the right N 04°45.351 E 103°24.720	12:05	12:10	12:16
83.4	74.0	Traffic Light Junction	Straight On	Dir. : Kuantan	12:05	12:11	12:16
83.5	73.9	Sign	Straight On	Caltex on the left	12:06	12:11	12:16
83.6	73.8	Sign	Straight On	Petron on the right	12:06	12:11	12:16
83.7	73.7	Sign	Straight On	Hospital Dungun on the right	12:06	12:11	12:17
84.2	73.2	Sign	Straight On	Petron on the left	12:06	12:12	12:17

Wednesday | 16 October 2019
 Kuala Terengganu - Chukai | 157.4km

SCHEDULE

					ESTIMATED TIME OF ARRIVAL (km/hrs)		
KM	KM TO GO	FEATURES	INSTRUCTION	DESCRIPTION	46	44	42
84.9	72.5	Traffic Light Junction	Straight On	Wisma Abdul Wahab on the right	12:07	12:13	12:18
85.8	71.6	Traffic Light Junction	Straight On	Persimpangan Sek Men Sains (Petronas Mukim Sura on the right / Sek Men Sains Dungun on the left)	12:09	12:14	12:20
86.2	71.2	Bridge	Straight On	Sungai Sura	12:09	12:15	12:20
86.7	70.7	Traffic Light Junction	Straight On		12:10	12:15	12:21
87.7	69.7	Traffic Light Junction	Straight On	Petronas on the left	12:11	12:17	12:22
89.5	67.9	Sign	Straight On	Kolej Vokasional Dungun on the left	12:13	12:19	12:25
90.1	67.3	Sign	Straight On	Politeknik Sultan Mizan Zainal Abidin on the left	12:14	12:20	12:26
91.9	65.5	Sign	Straight On	White Sign "Bukit Bauk" on the left	12:16	12:23	12:28
93.9	63.5	Sign	Straight On	White Sign "Air Hitam" on the left	12:19	12:25	12:31
94.8	62.6	Sign	Straight On	Caltex on the left	12:20	12:27	12:32
96.5	60.9	Sign	Straight On	White Sign "Kg Nyior" on the left	12:22	12:29	12:35
98.1	59.3	Bridge	Straight On		12:25	12:31	12:37
99.1	58.3	Traffic Light Junction / Splitter	Straight On	Sek Keb Kg Nyior on the left	12:26	12:32	12:39
100.3	57.1	Sign	Straight On	White Sign "Tebing Tembah" on the left	12:27	12:34	12:40
101.4	56.0	Sign	Straight On	Sek Keb Tebing Tembah on the left	12:29	12:36	12:42
103.0	54.4	Bridge	Straight On		12:31	12:38	12:44
103.8	53.6	SPRINT 3 - PAKA	Straight On	Red Sign "Awas Kawasan Kanak-Kanak Melintas 200m" on the left / Master Shop on the right - N 04°38.024 E 103°26.245	12:32	12:39	12:45
104.1	53.3	Sign	Straight On	Klinik Kesihatan Paka on the right	12:32	12:39	12:46
104.5	52.9	Traffic Light Junction	Straight On	Petronas Mukim Kuala Paka on the left	12:33	12:40	12:46
104.9	52.5	Sign	Straight On	Shell on the left	12:33	12:40	12:47
105.7	51.7	Traffic Light Junction	Straight On	Surau Darul Taqwa on the left	12:34	12:41	12:48
106.5	50.9	Sign	Straight On	KFC / Petron on the right	12:35	12:43	12:49
108.8	48.6	Traffic Light Junction	Straight On	Traffic Light Junction	12:38	12:46	12:52
111.6	45.8	Traffic Light Junction	Straight On	Traffic Light Junction	12:42	12:50	12:56
117.0	40.4	Bridge	Straight On		12:49	12:57	13:04
117.6	39.8	Junction	Straight On	On the left	12:50	12:58	13:05
117.9	39.5	Traffic Light Junction	Straight On	Sek Keb Seri Gelugor on the right	12:50	12:58	13:05
118.9	38.5	Traffic Light Junction	Straight On	Hotel Kerteh Indah on the right	12:52	12:59	13:07
119.4	38.0	Sign	Straight On	Klinik Kesihatan Kertih on the right	12:52	13:00	13:08
120.4	37.0	Traffic Light Junction	Straight On	Balai Polis Kerteh on the right	12:54	13:02	13:09
122.9	34.5	Sign	Straight On	White Sign "Kemasek" on the left	12:57	13:05	13:13

SCHEDULE

Wednesday | 16 October 2019
Kuala Terengganu - Chukai | 157.4km

					ESTIMATED TIME OF ARRIVAL (km/hrs)		
KM	KM TO GO	FEATURES	INSTRUCTION	DESCRIPTION	46	44	42
124.6	32.8	Traffic Light Junction	Straight On	Traffic Light Junction	12:59	13:07	13:15
127.3	30.1	Sign	Straight On	Sek Men Keb Badrul Alam Shah on the right	13:02	13:11	13:19
128.2	29.2	Sign	Straight On	Klinik Kesihatan Kemasek on the left	13:04	13:12	13:20
128.4	29.0	Traffic Light Junction	Straight On	Traffic Light Junction	13:04	13:12	13:20
128.7	28.7	Bridge	Straight On	Sungai Kemasek	13:04	13:13	13:21
131.8	25.6	Sign	Straight On	Institut Kemahiran Belia Negara (IKBN) Kemasek on the right	13:08	13:17	13:25
132.6	24.8	Sign	Straight On	Petronas Kijal Resort on the left	13:09	13:18	13:26
132.9	24.5	Junction	Straight On	On the left	13:10	13:19	13:27
133.7	23.7	Sign	Straight On	White Sign "Kg Meraga Beris" on the left	13:11	13:20	13:28
134.1	23.3	Splitter	Straight On		13:11	13:20	13:29
135.1	22.3	Sign	Straight On	Sek Keb Meraga Beris on the right	13:13	13:22	13:30
137.0	20.4	Junction	Turn Left		13:15	13:24	13:33
139.5	17.9	T-Junction	Turn Right		13:18	13:28	13:36
138.9	18.5	Bridge	Straight On		13:18	13:27	13:35
139.9	17.5	Traffic Light Junction	Straight On		13:19	13:28	13:37
140.4	17.0	Sign	Straight On	Petronas Station Bukit Kuang (Telok Kalong) on the right	13:20	13:29	13:38
143.4	14.0	KOM 1 - KIJAL - Cat 4 - 46m	Straight On	TNB Pole VT RP PS 15 on the left - N 04°18.417 E 103°29.052	13:23	13:33	13:42
144.8	12.6	Sign	Straight On	Kolej Universiti TATI on the right	13:25	13:35	13:44
145.7	11.7	Junction	Straight On	On the right	13:26	13:36	13:45
146.1	11.3	Sign	Straight On	Sek Keb Teluk Kalong on the left	13:27	13:37	13:46
146.4	11.0	Junction	Straight On	On the left	13:27	13:37	13:46
146.9	10.5	WASTE ZONE 3 START	Straight On		13:28	13:38	13:47
147.1	10.3	Junction	Straight On	On the left	13:28	13:38	13:47
147.4	10.0	WASTE ZONE 3 END / DRINK "FINISH"	Straight On		13:29	13:38	13:48
149.0	8.4	Traffic Light Junction	Straight On		13:31	13:41	13:50
150.8	6.6	Traffic Light Junction	Turn Left		13:33	13:43	13:52
151.6	5.8	Bridge	Straight On	Sungai Ruang	13:34	13:44	13:54
152.0	5.4	Fork Junction	Bear Left		13:35	13:45	13:54
152.8	4.6	Sign	Straight On	Petronas on the left	13:36	13:46	13:55
153.5	3.9	Fork Junction	Keep Right		13:37	13:47	13:56
153.7	3.7	Bridge	Straight On		13:37	13:47	13:57

Wednesday | **16 October 2019**
Kuala Terengganu - Chukai | 157.4km

SCHEDULE

					ESTIMATED TIME OF ARRIVAL (km/hrs)		
KM	KM TO GO	FEATURES	INSTRUCTION	DESCRIPTION	46	44	42
155.9	1.5	Sign	Straight On	Sek Men Keb Sultan Ismail on the right	13:40	13:50	14:00
156.8	0.6	Traffic Light Junction	Turn Right	To Jalan Kamunting	13:41	13:51	14:01
157.0	0.4	T-Junction	Turn Left	To Jalan Padang	13:41	13:52	14:01
157.3	0.1	Sign	Straight On	Perpustakaan Daerah Kemaman on the left	13:41	13:52	14:02
157.4	0.0	Race Finish	N 05°04.392 E 103°00.676	Padang Astaka, Chukai, Terengganu	13:42	13:52	14:02

TIME TABLE

Wednesday | 16 October 2019
Kuala Terengganu - Chukai | 157.4km

START TIME TABLE

Start Location :

Pasarnita Tanjung, Kuala Terengganu

Time	Activities
0630hrs	VPP in Operation Race Facilities Crew On Site Race Security On Site Road Closure at Start Area
0700hrs	PA System On
0800hrs	Race Officials On Site
0830hrs	Cavalcade Assembles
0845hrs	Guests Arrival
0900hrs	Teams arrival Riders Signing On
0915hrs	VVIPs Arrival Host Venue Presentation
0930hrs	Cavalcade Departs
0945hrs	Riders Signing On Closes
0950hrs	Advance Vehicles Depart Winner Presentation
0955hrs	Riders Assemble at Start Line
1000hrs	Tour of Peninsular Flag-Off
1015hrs	VVIPs Depart
1030hrs	De-Rig Commence
1230hrs	Road Re-Opens

FINISH TIME TABLE

Finish Location :

Jalan Padang, Chukai

Time	Activities
0700hrs	Race facilities crew on site Road closure at finish area
0800hrs	Race security on site Race officials on site
0900hrs	PA system on
1000hrs	Side Events starts
1252hrs	Invitees arrival
1305hrs	VIPs arrival
1335hrs	Advance vehicles arrival
1352hrs	Tour of Peninsular arrives
1405hrs	Presentation of leader's jersey
1435hrs	VIPs depart
1500hrs	De-rig commences
1700hrs	Roads reopens

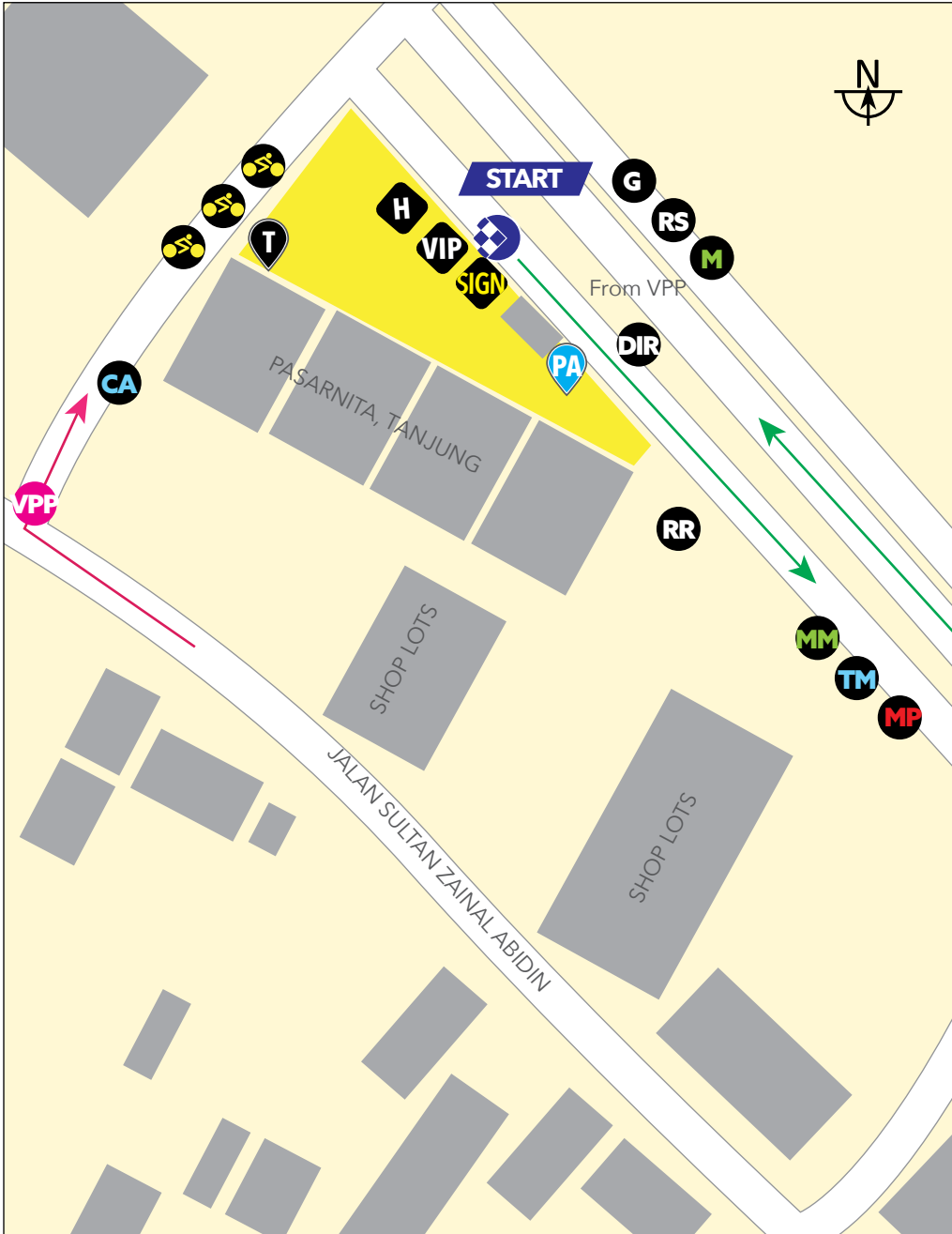
Kuala Terengganu

START LOCATION MAP



START LAYOUT MAP

Pasarnita Tanjung, Kuala Terengganu

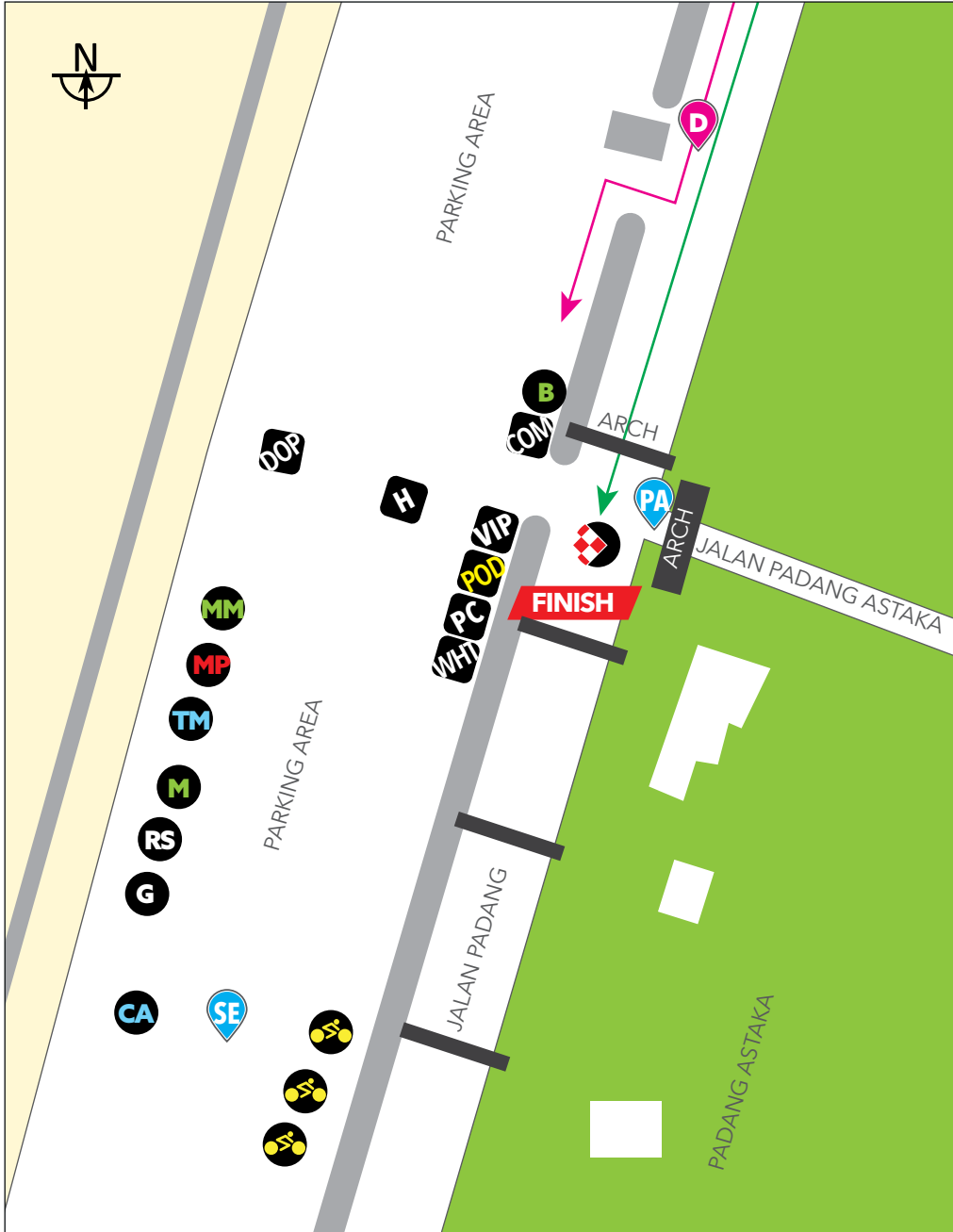


Chukai

FINISH LOCATION MAP



FINISH LAYOUT MAP



TRANSFER TO HOTEL

