

Tuesday | 15 October 2019

Dungun - Kuala Terengganu | 180.6km

STAGE MAP



TRANSFER TO START MAP


Kuala Terengganu to Dungun



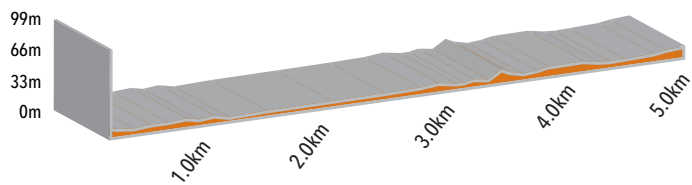
Tuesday | 15 October 2019

Dungun - Kuala Terengganu | 180.6km

PROFILE



5KM PROFILE



SCHEDULE

Start Location : UiTM Kampus Dungun, Terengganu
Finish Location : Dataran Shahbandar, Kuala Terengganu
Neutral Zone : 9.6km | **Start Time :** 10:00hrs | **ETA :** 14:31hrs

					ESTIMATED TIME OF ARRIVAL (km/hrs)		
KM	KM TO GO	FEATURES	INSTRUCTION	DESCRIPTION	45	43	41
0.0	190.2	Start Gantry - Race Rolling	"N 04°42.376 E 103°26.537"	Dewan Aspirasi UiTM Dungun on the right	10:00	10:00	10:00
0.2	190.0	T-Junction	Turn Right	UiTM gate on the left	10:00	10:00	10:00
0.6	189.6	T-Junction	Turn Right	To Jalan Stadium UiTM	10:01	10:01	10:01
0.7	189.5	Fork Junction	Bear Right	Fork Junction - Masjid UiTM Dungun on the right	10:01	10:01	10:01
1.2	189.0	Roundabout	2nd Exit	To Jalan Pantai Sura	10:02	10:02	10:02
1.5	188.7	Junction	Straight On	Hotel UiTM Dungun on the right	10:03	10:03	10:03
1.6	188.6	T-Junction	Turn Left	Jalan Pantai Sura / Desa Dungun Golf Club on the left	10:03	10:03	10:03
2.7	187.5	Junction	Straight On	On the left	10:05	10:05	10:05
3.0	187.2	Junction	Straight On	On the left	10:06	10:06	10:06
3.2	187.0	Junction	Straight On	On the left	10:06	10:06	10:06
3.3	186.9	Junction	Straight On	On the left	10:07	10:07	10:07
3.5	186.7	Junction	Straight On	On the left	10:07	10:07	10:07
3.6	186.6	Junction	Straight On	On the left	10:07	10:07	10:07
3.7	186.5	Junction	Straight On	On the left	10:07	10:07	10:07
3.8	186.4	Junction	Straight On	On the left	10:08	10:08	10:08
3.9	186.3	Junction / Sign	Straight On	Green sign "Sek Men Keb Sura" on the left	10:08	10:08	10:08
4.0	186.2	Sign	Straight On	Sek Men Keb Sura on the left	10:08	10:08	10:08
4.8	185.4	Junction	Straight On	Jalan Kenanga on the left - Dir : Chukai	10:10	10:10	10:10
7.7	182.5	Junction	Turn Left	To Jalan Teluk Lipat	10:15	10:15	10:15
8.2	182.0	T-Junction	Turn Left	To Jalan Haji Zainal Abidin - Pejabat Belia dan Sukan Daerah Dungun on the right	10:16	10:16	10:16
8.8	181.4	Traffic Light Junction	Turn Right	To Jalan Kuala Terengganu	10:18	10:18	10:18
9.5	180.7	Traffic Light Junction	Straight On	Jalan Gong Pasir - Balai Besar on the left	10:19	10:19	10:19
9.6	180.6	Neutral Zone End	"N 04°45.358 E 103°24.498"	Falken on the left - TNB Pole PSB A10 on the left	10:19	10:19	10:19
0.0	180.6	Race Start Proper	"N 04°45.358 E 103°24.498"	Falken on the left - TNB Pole PSB A10 on the left	10:19	10:19	10:19
1.2	179.4	Traffic Light Junction	Turn Left	To Jalan Bukit Besi / Dungun - Dir. : Bukit Besi	10:21	10:21	10:21
1.3	179.3	Bridge	Straight On	Sungai Dungun	10:21	10:21	10:21
2.4	178.2	Sign	Straight On	Sek Keb Tanjung Pati on the left	10:22	10:22	10:23
3.5	177.1	Sign	Straight On	White Sign "Kg Binjai" on the left	10:24	10:24	10:24
5.0	175.6	Sign	Straight On	White Sign "Kg Serdang" on the left	10:26	10:26	10:26
8.6	172.0	Sign	Straight On	Masjid Kg Serdang Dungun on the left	10:30	10:31	10:32
12.5	168.1	Sign	Straight On	White Sign "Kg Delong" on the left	10:36	10:36	10:37

Tuesday | 15 October 2019
 Dungun - Kuala Terengganu | 180.6km

SCHEDULE

					ESTIMATED TIME OF ARRIVAL (km/hrs)		
KM	KM TO GO	FEATURES	INSTRUCTION	DESCRIPTION	45	43	41
17.3	163.3	Sign	Straight On	White Sign "Kg Bukit Merah" on the left	10:42	10:43	10:44
21.1	159.5	Sign	Straight On	Sek Men Keb Padang Pulut on the left	10:47	10:48	10:50
21.9	158.7	Sign	Straight On	White Sign "Kg Pinang" on the left	10:48	10:50	10:51
24.5	156.1	Junction	Straight On	Junction on the right	10:52	10:53	10:55
27.8	152.8	Traffic Light Junction	Straight On	Right to Plaza Tol Bukit Besi	10:56	10:58	11:00
28.8	151.8	Traffic Light Junction	Straight On	To Jalan Kuala Berang - Bukit Besi / R&R Bukit Besi on the left	10:57	10:59	11:01
29.2	151.4	Sign	Straight On	White Sign "Kg Dendang" on the left	10:58	11:00	11:02
29.8	150.8	Sign	Straight On	Pusat Koreksional Dungun, Jabatan Penjara Malaysia on the left	10:59	11:01	11:03
30.0	150.6	DRINK START	Straight On	"Sign "Beri Laluan" on the left N : 04"47.612 E : 103"10.734"	10:59	11:01	11:03
31.6	149.0	Junction	Straight On	Jalan Tepus-Kg Kuala Jengai on the left	11:01	11:03	11:05
33.1	147.5	Sign	Straight On	Sek Keb Dendang on the left	11:03	11:05	11:07
33.5	147.1	Junction	Straight On	Junction on the left	11:04	11:06	11:08
37.0	143.6	Bridge	Straight On	Sungai Dungun	11:08	11:11	11:13
37.6	143.0	Sign	Straight On	Balai Polis Jerangau on the right	11:09	11:11	11:14
38.2	142.4	Sign	Straight On	Sek Men Keb Jerangau on the right	11:10	11:12	11:15
48.0	132.6	Sign	Straight On	White Sign "Kg Landas" on the left	11:23	11:26	11:29
50.1	130.5	Sign	Straight On	Sek Men Keb Landas on the right	11:26	11:29	11:32
53.2	127.4	Sign	Straight On	Sek Keb Landas on the right	11:30	11:33	11:37
53.5	127.1	Sign	Straight On	Sign "TERIMA KASIH" on the left	11:30	11:34	11:37
54.1	126.5	Sign	Straight On	White Sign "Kg Tok Dor" on the left	11:31	11:34	11:38
55.7	124.9	Bridge	Straight On		11:33	11:37	11:40
57.1	123.5	Sign	Straight On	White Sign "Kg Peroh" on the left	11:35	11:39	11:42
58.3	122.3	Bridge	Straight On		11:37	11:40	11:44
58.8	121.8	Sign	Straight On	White Sign "Kg Pela" on the left	11:37	11:41	11:45
59.7	120.9	Sign	Straight On	Sek Keb Peroh on the right	11:39	11:42	11:46
59.9	120.7	Junction	Straight On	On the right	11:39	11:43	11:47
60.4	120.2	Sign	Straight On	White Sign "Kg Durian Kassim" on the left	11:40	11:43	11:47
61.5	119.1	Sign	Straight On	White Sign "Kg Bukit Diman" on the left	11:41	11:45	11:49
64.2	116.4	Junction	Turn Left	Dir. Jalan Kg Felda Mengkawang	11:45	11:49	11:53
64.4	116.2	Bridge	Straight On	Sungai Lereh	11:45	11:49	11:53
66.7	113.9	Sign	Straight On	White Sign "Kg Machang" on the left	11:48	11:52	11:56
69.5	111.1	Sign	Straight On	White Sign "Kg Kua" on the left	11:52	11:56	12:01

SCHEDULE

Tuesday | 15 October 2019
 Dungun - Kuala Terengganu | 180.6km

					ESTIMATED TIME OF ARRIVAL (km/hrs)		
KM	KM TO GO	FEATURES	INSTRUCTION	DESCRIPTION	45	43	41
71.4	109.2	Sign	Straight On	White Sign "Kg Pengkalan Ajal" on the left	11:54	11:59	12:03
71.5	109.1	Sign	Straight On	Sek Keb Kua on the left	11:54	11:59	12:04
72.1	108.5	Bridge	Straight On		11:55	12:00	12:04
74.7	105.9	Sign	Straight On	White Sign "Kg Matang" on the left	11:59	12:03	12:08
76.2	104.4	Sign	Straight On	Smart Petrol Station on the right	12:01	12:05	12:10
76.5	104.1	Sign	Straight On	White Sign "Kg Bukit Mengawan" on the left	12:01	12:06	12:11
76.6	104.0	Bridge	Straight On		12:01	12:06	12:11
77.6	103.0	Junction	Turn Right	Dir. : Ceting / Betong / Sekayu	12:02	12:07	12:12
78.0	102.6	Sign	Straight On	Sek Men Keb Menerong on the right	12:03	12:08	12:13
79.9	100.7	Junction	Turn Right	Dir. : Kg. Peris	12:06	12:10	12:16
80.0	100.6	Sign	Straight On	White Sign "Kg Peris" on the left	12:06	12:11	12:16
82.2	98.4	Bridge	Straight On		12:09	12:14	12:19
83.3	97.3	Bridge	Straight On		12:10	12:15	12:21
86.0	94.6	KOM 1 - KG PERIS. Cat 4 - 77m	Straight On	"(Marking Stone "SATU 155" on the left - N: 04°58.029 E: 103°00.670)"	12:14	12:19	12:25
86.2	94.4	Sign	Straight On	White Sign "Kg Cheting" on the left	12:14	12:19	12:25
86.5	94.1	T-Junction	Turn Right	Dir. : Pelandan / Kuala Berang	12:14	12:20	12:25
88.1	92.5	Sign	Straight On	Sek Keb Cheting on the left	12:16	12:22	12:28
88.4	92.2	Sign	Straight On	White Sign "Pelandan" on the left	12:17	12:22	12:28
88.7	91.9	Bridge	Straight On	Bridge	12:17	12:23	12:29
90.2	90.4	Sign	Straight On	Masjid Kg Pelandan on the right	12:19	12:25	12:31
91.2	89.4	Bridge	Straight On	Bridge	12:21	12:26	12:32
91.6	89.0	Sign	Straight On	Sek Men Keb Tun Indera on the right	12:21	12:27	12:33
92.3	88.3	T-Junction	Turn Right	Dir. : Kuala Berang / Kuala Terengganu	12:22	12:28	12:34
93.1	87.5	Sign	Straight On	White Sign "Kg. Kuala Menjing" on the left	12:23	12:29	12:35
93.8	86.8	WASTE ZONE 1 START	Straight On		12:24	12:30	12:36
94.3	86.3	WASTE ZONE 1 END / FEEDING ZONE START	Straight On	Yellow Sign "Simpang Tiga" on the left	12:25	12:31	12:37
94.4	86.2	Sign	Straight On	Left to Pusat Latihan RELA Wilayah Timur	12:25	12:31	12:37
94.9	85.7	Sign	Straight On	White Sign "Kg Bukit Gemuruh" on the left	12:26	12:31	12:38
95.1	85.5	Sign	Straight On	Sek Keb Bukit Gemuruh on the right	12:26	12:32	12:38
95.3	85.3	FEEDING ZONE END / WASTE ZONE START 2	Straight On	TNB Pole KBRG KMJG 335 on the left	12:26	12:32	12:38

Tuesday | 15 October 2019
 Dungun - Kuala Terengganu | 180.6km

SCHEDULE

					ESTIMATED TIME OF ARRIVAL (km/hrs)		
KM	KM TO GO	FEATURES	INSTRUCTION	DESCRIPTION	45	43	41
96.3	84.3	WASTE ZONE 2 END	Straight On		12:27	12:33	12:40
96.8	83.8	Sign	Straight On	White Sign "Kg Bukit Biah" on the left	12:28	12:34	12:40
97.8	82.8	Sign	Straight On	White Sign "Kg Lebak" on the left	12:29	12:35	12:42
98.6	82.0	Bridge	Straight On		12:30	12:37	12:43
99.9	80.7	Sign	Straight On	White Sign "Kg Tanjung Putat"	12:32	12:38	12:45
100.9	79.7	Sign	Straight On	White Sign "Kg Batu 24" on the left	12:34	12:40	12:46
101.5	79.1	Sign	Straight On	Balai Bomba dan Penyelamat Kuala Berang on the left	12:34	12:41	12:47
101.8	78.8	Sign	Straight On	Sek Men Keb Tengku Ampuan Intan on the right	12:35	12:41	12:48
101.9	78.7	Splitter	Keep Left		12:35	12:41	12:48
102.0	78.6	Cross Junction	Turn Right	To Jalan Ajil - Kuala Berang / Dir. : Kuala Berang	12:35	12:41	12:48
102.6	78.0	Traffic Light Junction	Straight On	Sek Keb Tengku Ampuan Intan on the right	12:36	12:42	12:49
103.0	77.6	Sign	Straight On	White Sign "Kampung Batu 23" on the left	12:36	12:43	12:50
103.2	77.4	Sign	Straight On	Pusat Kesihatan Hulu Terengganu on the left	12:37	12:43	12:50
104.2	76.4	Traffic Light Junction	Straight On	Hospital Hulu Terengganu on the left	12:38	12:44	12:51
104.5	76.1	SPRINT 1 - KUALA BERANG	Straight On	"Shah iPhone Shop on the right N: 05°04.356 E: 103°07.859"	12:38	12:45	12:52
107.4	73.2	Traffic Light Junction	Straight On	Kawasan Perusahaan Ajil on the left	12:42	12:49	12:56
108.4	72.2	Traffic Light Junction	Straight On	Exit Highway on the left	12:44	12:50	12:57
108.7	71.9	Sign	Straight On	Klinik Kesihatan Ajil on the right	12:44	12:51	12:58
108.9	71.7	Traffic Light Junction	Straight On	Persimpangan Ajil / Balai Polis Ajil on the right	12:44	12:51	12:58
109.9	70.7	Traffic Light Junction	Turn Right	Dir. : Bukit Apit / Pengkalan	12:46	12:52	13:00
110.0	70.6	Sign	Straight On	White Sign "Kg Baru Ajil" on the left	12:46	12:52	13:00
112.1	68.5	Sign	Straight On	White Sign "Kg Bukit Apit" on the left	12:48	12:55	13:03
112.6	68.0	Junction	Turn Right	Dir. : Temala / Pengkalan	12:49	12:56	13:04
114.6	66.0	Sign	Straight On	Sek Keb Bukit Apit on the left	12:52	12:59	13:07
115.0	65.6	Sign	Straight On	White Sign "Kg Temala" on the left	12:52	12:59	13:07
116.6	64.0	T-Junction	Turn Right	Dir. : Marang	12:54	13:02	13:09
118.6	62.0	Junction	Turn Right	Dir : Bukit Kolam / Sek Keb Pengkalan Berangan on the left	12:57	13:04	13:12
119.9	60.7	Bridge / Sign	Straight On	White Sign "Kg Alor Wan Syed" on the left	12:59	13:06	13:14
123.6	57.0	Sign	Straight On	White Sign "Kg Kubu" on the left	13:04	13:11	13:20
124.7	55.9	Sign	Straight On	Sek Keb Kubu on the left	13:05	13:13	13:21
126.4	54.2	Sign	Straight On	White Sign "Kg Bukit Jetit" on the left	13:08	13:15	13:24
129.5	51.1	Sign	Straight On	White Sign "Kg Gong Beris" on the left	13:12	13:20	13:28

SCHEDULE

Tuesday | 15 October 2019
 Dungun - Kuala Terengganu | 180.6km

					ESTIMATED TIME OF ARRIVAL (km/hrs)		
KM	KM TO GO	FEATURES	INSTRUCTION	DESCRIPTION	45	43	41
131.8	48.8	Junction	Straight On	Dir. : Marang	13:15	13:23	13:32
135.4	45.2	T-Junction	Turn Left	Dir. : Marang / Kuala Terengganu	13:20	13:28	13:37
141.7	38.9	SPRINT 2 - KELULUT	Straight On	"Bus Stop / TNB Pillar "PKL C 18" on the left - N: 05°10.506 E: 103°13.706"	13:28	13:37	13:46
144.6	36.0	Traffic Light Junction	Straight On		13:32	13:41	13:50
145.0	35.6	Sign	Straight On	White Sign "Kg Bukit Garing" on the left	13:32	13:41	13:51
145.6	35.0	Bridge	Straight On	Marang Bridge	13:33	13:42	13:52
146.6	34.0	Traffic Light Junction	Straight On	Agro Bank on the right	13:34	13:44	13:53
147.3	33.3		Straight On	Ibu Pejabat Polis Daerah Marang on the left	13:35	13:44	13:54
148.4	32.2	Traffic Light Junction	Straight On	Junction Kedai Buloh / Bukit Payung - Dir. Kuala Terengganu	13:37	13:46	13:56
150.5	30.1	Traffic Light Junction	Straight On	NY Sports on the right	13:40	13:49	13:59
150.8	29.8	SPRINT 3 - RUSILA	Straight On	Masjid Rusila on the left - Green Sign - N: 05°14.552 E: 103°11.277	13:40	13:49	13:59
151.4	29.2	Sign	Straight On	Petron Rusila on the left	13:41	13:50	14:00
153.6	27.0	Sign	Straight On	Balai Polis Chendering on the right	13:44	13:53	14:04
153.8	26.8	Traffic Light Junction	Straight On	Traffic Light Junction	13:44	13:54	14:04
154.1	26.5	Sign	Straight On	Petronas Chendering on the right	13:44	13:54	14:04
155.3	25.3	Traffic Light Junction	Straight On		13:46	13:56	14:06
155.4	25.2	Bridge	Straight On	Kuala Ibai Bridge	13:46	13:56	14:06
156.3	24.3	Traffic Light Junction	Straight On	Ibai Lighting Centre on the left	13:47	13:57	14:07
159.4	21.2	Traffic Light Junction	Straight On	Jalan Batu Buruk - Shell on the right	13:52	14:01	14:12
159.8	20.8	Sign	Straight On	Petronas on the left	13:52	14:02	14:13
160.5	20.1	Traffic Light Junction	Turn Left	To Jalan Kamaruddin	13:53	14:03	14:14
161.1	19.5	Traffic Light Junction	Straight On	Perodua on the left	13:54	14:04	14:14
161.2	19.4	Junction	Straight On	Junction on the left	13:54	14:04	14:15
161.7	18.9	Traffic Light Junction	Straight On	Exit Pengadang Akar	13:55	14:05	14:15
162.3	18.3	Traffic Light Junction	Straight On	Traffic Light Junction	13:55	14:05	14:16
162.6	18.0	Traffic Light Junction	Straight On	Traffic Light Junction	13:56	14:06	14:17
162.9	17.7	Sign	Straight On	Kompleks Seri Iman on the left	13:56	14:06	14:17
163.3	17.3	Traffic Light Junction	Straight On	To Jalan Tengku Mizan (Mydin on the left)	13:57	14:07	14:18
163.6	17.0	Traffic Light Junction	Straight On	Perpustakaan Awam Negeri Terengganu on the left	13:57	14:07	14:18
163.9	16.7	Sign	Straight On	Petron Jalan Tengku Mizan on the left	13:58	14:08	14:19
164.2	16.4	Bridge	Straight On	Sultan Mahmud Bridge	13:58	14:08	14:19
165.3	15.3	Fork Junction	Keep Right		13:59	14:10	14:21

Tuesday | 15 October 2019
 Dungun - Kuala Terengganu | 180.6km

SCHEDULE

					ESTIMATED TIME OF ARRIVAL (km/hrs)		
KM	KM TO GO	FEATURES	INSTRUCTION	DESCRIPTION	45	43	41
166.9	13.7	Junction	Turn Right	To Jalan Tengku Ampuan Bariah	14:02	14:12	14:23
167.8	12.8	Sign	Straight On	White Sign "Kg Bonggol Pauh" on the left	14:03	14:13	14:24
168.6	12.0	Sign	Straight On	White Sign "Kg Bukit Tok Beng" on the left	14:04	14:14	14:25
169.2	11.4	Splitter	Keep Left		14:05	14:15	14:26
169.8	10.8	Traffic Light Junction	Straight On	Jalan Fikri on the right	14:05	14:16	14:27
170.1	10.5	WASTE ZONE 3 START	Straight On		14:06	14:16	14:28
170.5	10.1	Sign	Straight On	White Sign "Kg Duyung" on the right	14:06	14:17	14:28
170.6	10.0	WASTE ZONE 3 END / DRINK "FINISH"	Straight On		14:06	14:17	14:28
171.2	9.4	Traffic Light Junction	Straight On	Simpang Corner & Jalan Tengku Omar on the left	14:07	14:18	14:29
171.3	9.3	Junction	Turn Right	To Jalan Ketapang Paya	14:07	14:18	14:29
171.4	9.2	Sign	Straight On	White Sign "Kg Teluk Ketapang" on the left	14:08	14:18	14:30
172.1	8.5	Hump	Straight On	Klinik Kesihatan Seberang Takir on the left	14:08	14:19	14:31
172.2	8.4	Hump	Straight On	Caution !!!	14:09	14:19	14:31
172.5	8.1	Roundabout	2nd Exit	To Jalan Ketapang Pantai	14:09	14:20	14:31
172.8	7.8	Hump	Straight On	Caution !!!	14:09	14:20	14:32
174.2	6.4	Hump	Straight On	Caution !!!	14:11	14:22	14:34
174.7	5.9	Hump	Straight On	Caution !!!	14:12	14:23	14:34
174.9	5.7	Hump	Straight On	Caution !!!	14:12	14:23	14:35
175.3	5.3	Hump	Straight On	Caution !!!	14:13	14:24	14:35
175.9	4.7	Hump	Straight On	Caution !!!	14:14	14:24	14:36
176.5	4.1	Traffic Light Junction	Straight On		14:14	14:25	14:37
177.2	3.4	Traffic Light Junction	Straight On		14:15	14:26	14:38
177.5	3.1	Draw Bridge	Straight On	Jambatan Angkat	14:16	14:27	14:38
178.1	2.5	Traffic Light Junction	Straight On		14:16	14:27	14:39
178.4	2.2	Traffic Light Junction	Straight On		14:17	14:28	14:40
178.6	2.0	Traffic Light Junction	Straight On		14:17	14:28	14:40
178.9	1.7	Junction	Straight On	On the left	14:18	14:29	14:40
179.2	1.4	Traffic Light Junction	Turn Right	Amanah Ikhtiar Malaysia on the left / Chicken Cottage on the right	14:18	14:29	14:41
179.3	1.3	Junction	Straight On	On the left	14:18	14:29	14:41
179.4	1.2	Junction	Straight On	Hotel Tanjung Vista on the right	14:18	14:29	14:41
179.5	1.1	Junction	Straight On	Junction on the right	14:18	14:29	14:41
179.7	0.9	Junction	Straight On	Hotel Grand Continental on the right	14:19	14:30	14:42

SCHEDULE

Tuesday | 15 October 2019
 Dungun - Kuala Terengganu | 180.6km

					ESTIMATED TIME OF ARRIVAL (km/hrs)		
KM	KM TO GO	FEATURES	INSTRUCTION	DESCRIPTION	45	43	41
179.9	0.7	Junction	Straight On	Restoran Ikhwan on the left	14:19	14:30	14:42
180.2	0.4	Junction	Straight On	Jalan Kampung Kolam on the left	14:19	14:30	14:42
180.4	0.2	Cross Junction	Straight On		14:20	14:31	14:43
180.5	0.1		Straight On	Taxi Stand Jeti Shahbandar on the right	14:20	14:31	14:43
180.6	0.0	Junction	Straight On	Jalan Tok Lam on the left	14:20	14:31	14:43
180.6	0.0	Race Finish	N: 05°20.223 E: 103°08.338"	Dataran Shahbandar, Kuala Terengganu - Bangunan Arked MARA (Butik D'Haja) on the left	14:20	14:31	14:43

Tuesday | **15 October 2019**
Dungun - Kuala Terengganu | 180.6km

TIME TABLE

START TIME TABLE

Start Location :

UITM Kampus Dungun, Terengganu

Time	Activities
0630hrs	VPP in Operation Race Facilities Crew On Site Race Security On Site Road Closure at Start Area
0700hrs	PA System On
0800hrs	Race Officials On Site
0830hrs	Cavalcade Assembles
0845hrs	Guests Arrival
0900hrs	Teams arrival Riders Signing On
0915hrs	VVIPs Arrival Host Venue Presentation
0930hrs	Cavalcade Departs
0945hrs	Riders Signing On Closes
0950hrs	Advance Vehicles Depart Winner Presentation
0955hrs	Riders Assemble at Start Line
1000hrs	Tour of Peninsular Flag-Off
1015hrs	VVIPs Depart
1030hrs	De-Rig Commence
1230hrs	Road Re-Opens

FINISH TIME TABLE

Finish Location :

Dataran Shahbandar, Kuala Terengganu

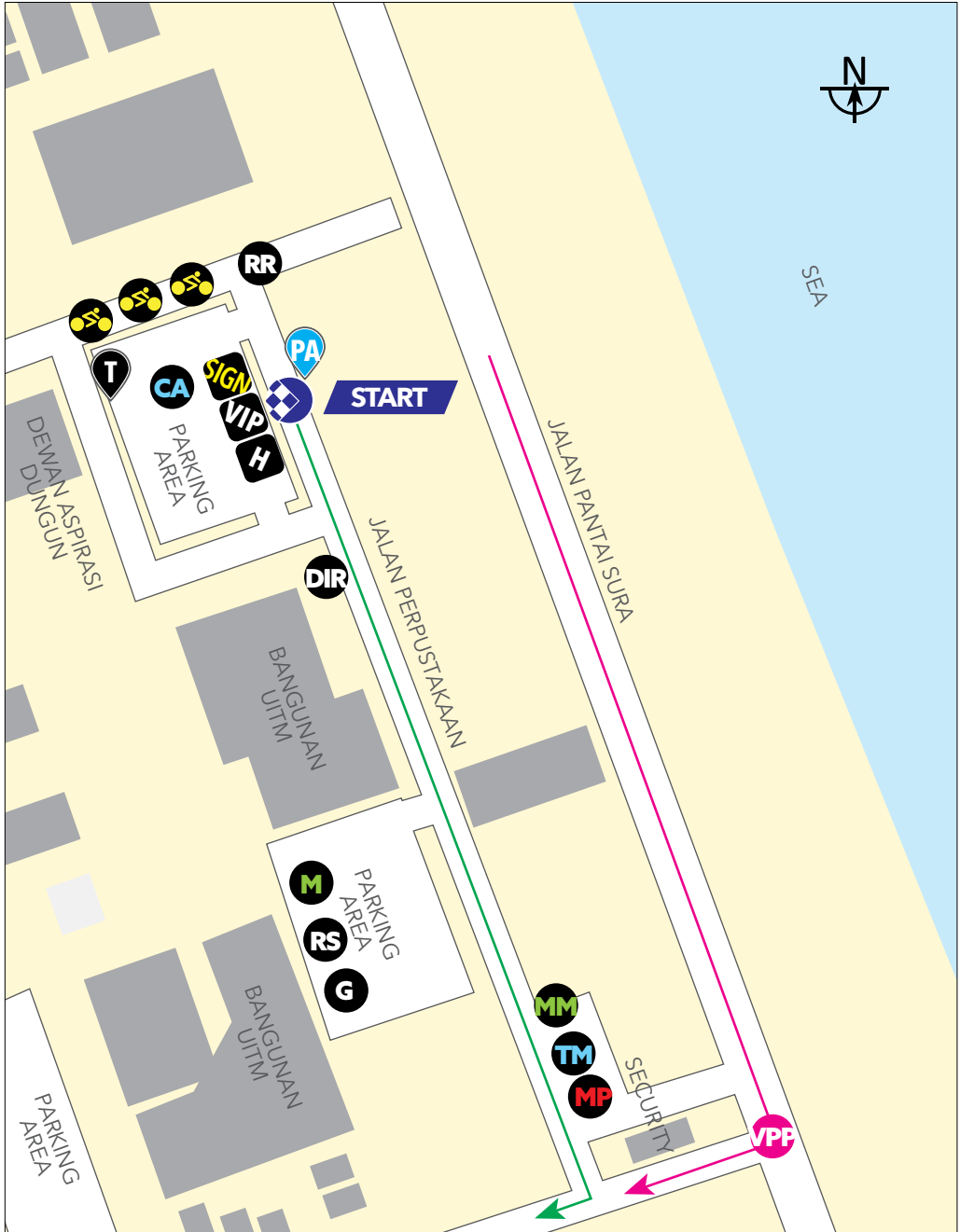
Time	Activities
0700hrs	Race facilities crew on site Road closure at finish area
0800hrs	Race security on site Race officials on site
0900hrs	PA system on
1000hrs	Side Events starts
1330hrs	Invitees arrival
1345hrs	VIPs arrival
1415hrs	Advance vehicles arrival
1431hrs	Tour of Peninsular arrives
1445hrs	Presentation of leader's jersey
1500hrs	VIPs depart

START LOCATION MAP

Dungun



START LAYOUT MAP



FINISH LOCATION MAP

Kuala Terengganu



FINISH LAYOUT MAP

